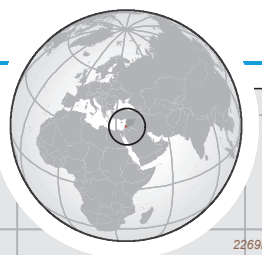
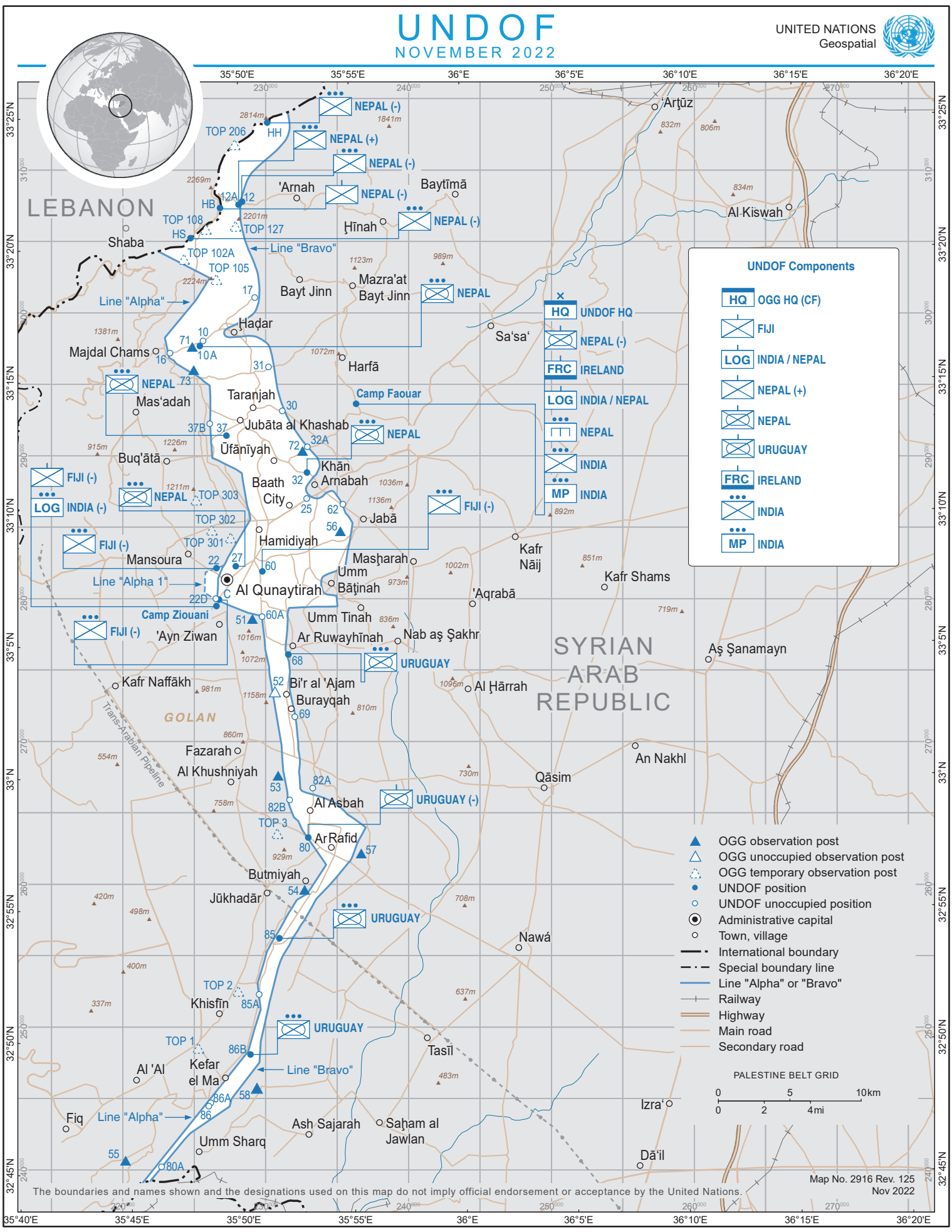


























UNDOF

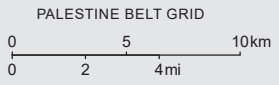
NOVEMBER 2022



UNDOF Components

-  OGG HQ (CF)
-  FIJI
-  INDIA / NEPAL
-  NEPAL (+)
-  NEPAL
-  URUGUAY
-  IRELAND
-  INDIA
-  INDIA
-  INDIA

-  OGG observation post
-  OGG unoccupied observation post
-  OGG temporary observation post
-  UNDOF position
-  UNDOF unoccupied position
-  Administrative capital
-  Town, village
-  International boundary
-  Special boundary line
-  Line "Alpha" or "Bravo"
-  Railway
-  Highway
-  Main road
-  Secondary road



The boundaries and names shown and the designations used on this map do not imply official endorsement or acceptance by the United Nations. Map No. 2916 Rev. 125
Nov 2022